


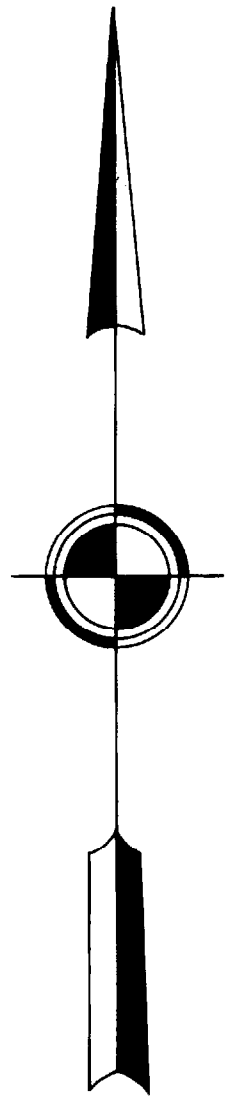




Legend

-  Irrigated Tract Boundary
-  No Right Tract Boundary
-  Pond



12 7
13 18

STEREOCOPIATION OF PLANIMETRY FROM PHOTOS RGD 5- 57, 5- 56, 5- 55

STATE OF NEW MEXICO
 OFFICE OF THE STATE ENGINEER
 Tom Blaine, P.E., State Engineer

UPPER RIO GRANDE
HYDROGRAPHIC SURVEY
 NAMBE - POJOAQUE - TESUQUE 1964 - 2017
 Final Judgment and Decree

ENGINEER SURVEYOR STEREOCOPIATION TRACED BY APPROVED	F. R. ALLEN E. G. COOPER J. L. THOMAS M.H. BOYCE	SCALE 1" = 300' SHEET NO. 6
---	---	--------------------------------